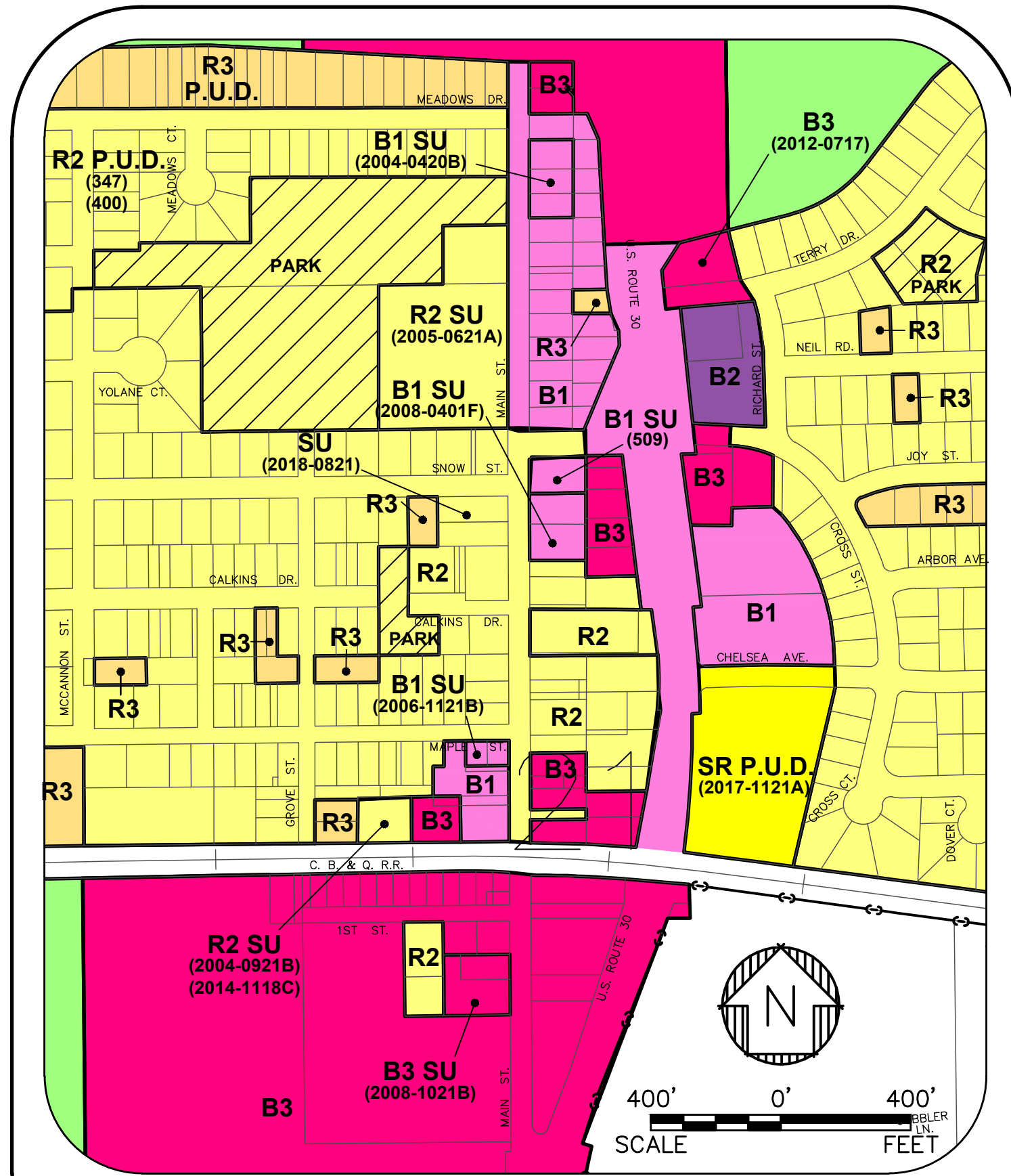
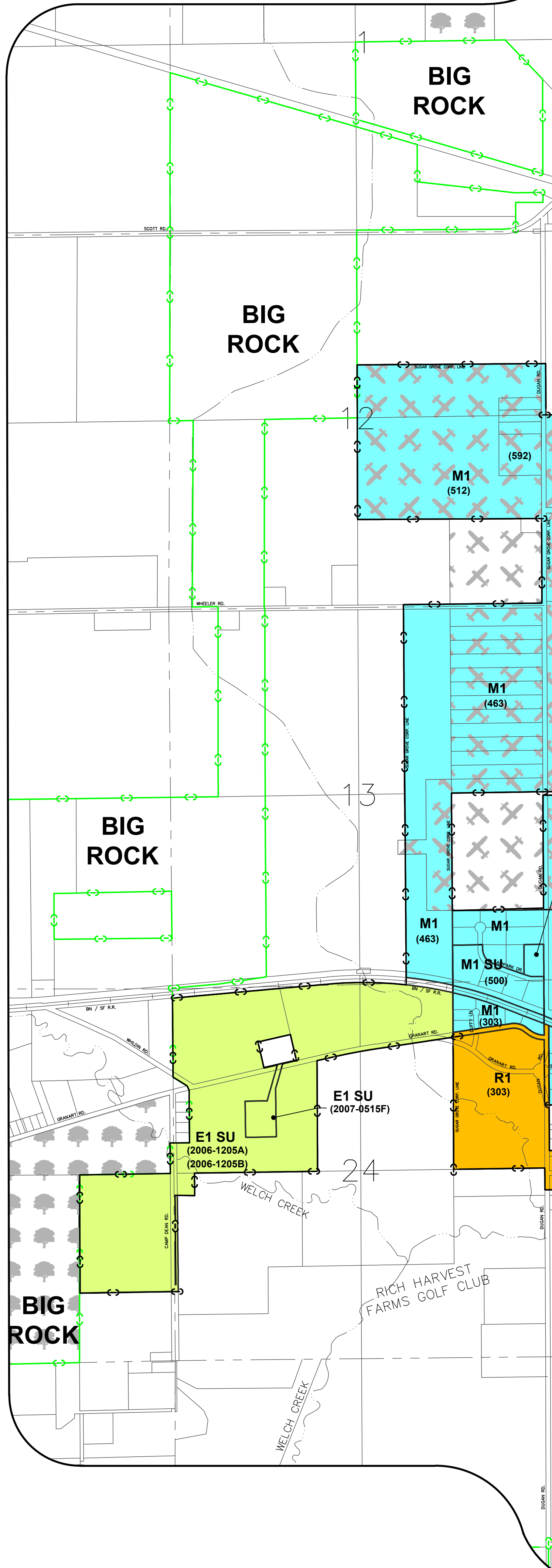
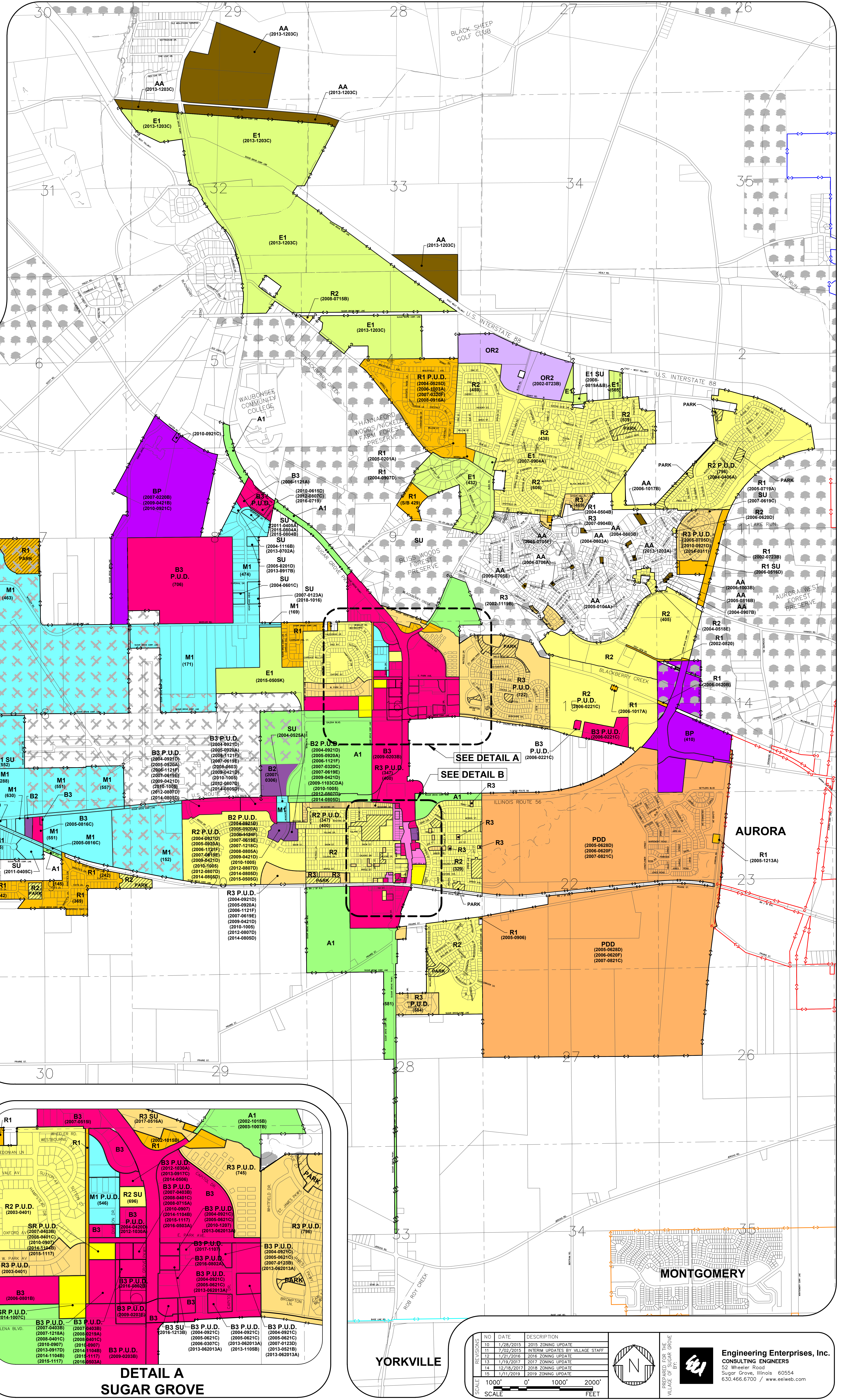




# 2019 ZONING MAP



**DETAIL B  
SUGAR GROVE DOWNTOWN**



**DETAIL A  
SUGAR GROVE**

## LEGEND

- E1 - ESTATE DISTRICT
- R1 - LOW DENSITY RESIDENTIAL DISTRICT
- R2 - DETACHED RESIDENTIAL DISTRICT
- R3 - MEDIUM DENSITY RESIDENTIAL DISTRICT
- PD - PLANNED DEVELOPMENT DISTRICT
- SR - SENIOR RESIDENTIAL DISTRICT
  
- SU - SPECIAL USE
- B1 - COMMUNITY SHOPPING DISTRICT
- B2 - GENERAL BUSINESS DISTRICT
- B3 - REGIONAL BUSINESS DISTRICT
- BP - BUSINESS PARK DISTRICT
- M1 - LIMITED MANUFACTURING DISTRICT
- I1 - LIGHT INDUSTRIAL DISTRICT
- A1 - RESTRICTED FARMING DISTRICT
- OR2 - OFFICE RESEARCH DISTRICT
- AA - ANNEXATION AGREEMENT TERRITORIES
- AX - AIRPORT PROPERTY
- K - KANE COUNTY FOREST PRESERVE PROPERTY

NO	DATE	DESCRIPTION
10	1/28/2015	2015 ZONING UPDATE
11	7/20/2015	INTERIM UPDATES BY VILLAGE STAFF
12	1/21/2016	2016 ZONING UPDATE
13	1/19/2017	2017 ZONING UPDATE
14	12/29/2017	2018 ZONING UPDATE
15	1/11/2019	2019 ZONING UPDATE



PREPARED FOR THE VILLAGE OF SUGAR GROVE  
**Engineering Enterprises, Inc.**  
 CONSULTING ENGINEERS  
 52 Wheeler Road  
 Sugar Grove, Illinois 60554  
 630.466.6700 / www.eeinc.com